

Golden Gate Bridge Highway and Transportation District - Alexander Avenue Improvement Project



SITE BACKGROUND

- Alexander Avenue is a two-lane roadway just north of the Golden Gate Bridge that provides access between Highway 101 and the City of Sausalito as-well-as access to areas within Fort Baker.
- The underlying land is owned by the Department of Interior and managed by the Golden Gate National Recreation Area through the National Park Service.
- The roadway was originally built to provide construction access through the Fort Baker military base during the construction of the Golden Gate Bridge.
- The Golden Gate Bridge, Highway and Transportation District (District) has a permit to operate and maintain an approximately 1-mile portion of the roadway from approximately 600-feet south of the Alexander Avenue/Bunker Road intersection to the City of Sausalito limits.

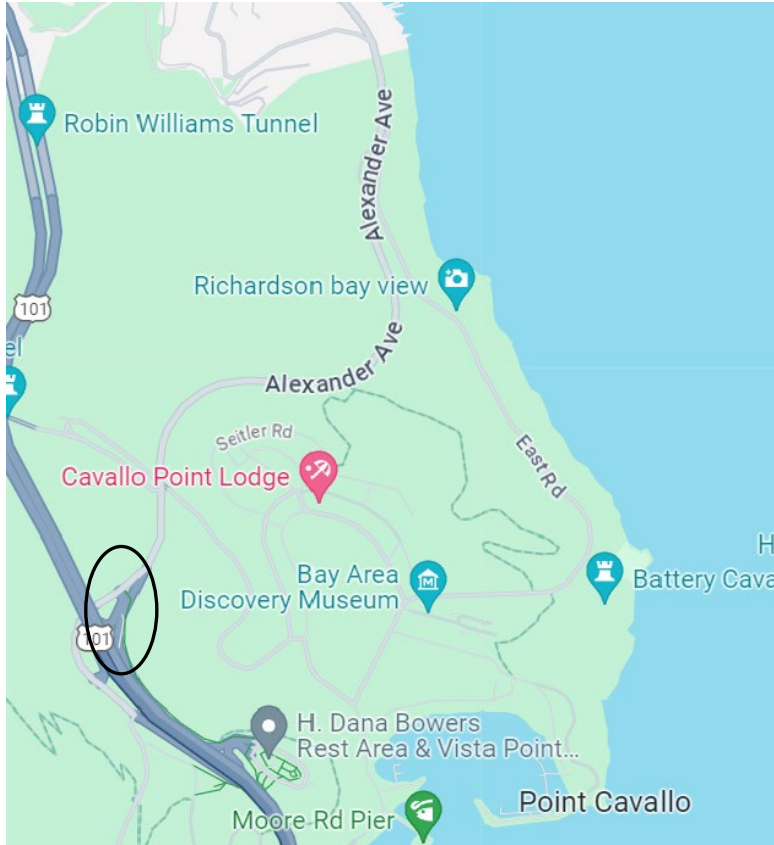
Alexander Ave



PROJECT PURPOSE

- The existing roadway consists of two 12-foot wide lanes each with 4-foot wide shoulders and is used by vehicular, bicycle and pedestrian traffic.
- The Project's purpose is to improve the existing roadway and facility conditions in order to provide a smoother and more comfortable path of travel for vehicles, bicyclists, and pedestrians.
- The planned improvements include new asphalt surfacing, new guardrails, new fencing, lighting improvements, drainage improvements, and new pavement delineation.

Highway 101 / Alexander Ave Exit (Caltrans Area)

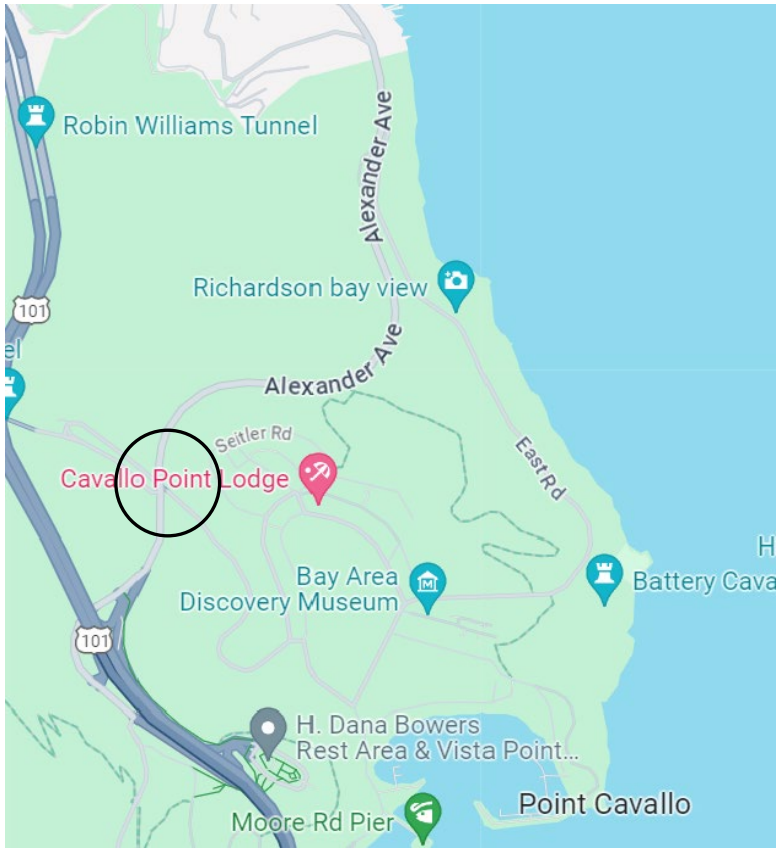


**Alexander Ave Looking West
at Hwy 101 North On-Ramp
and Tunnel to Hwy 101 South**




**Alexander Ave Looking
North at the Hwy 101
North Off Ramp**

Alexander Ave and Bunker Rd Intersection (Outside Project Limits)

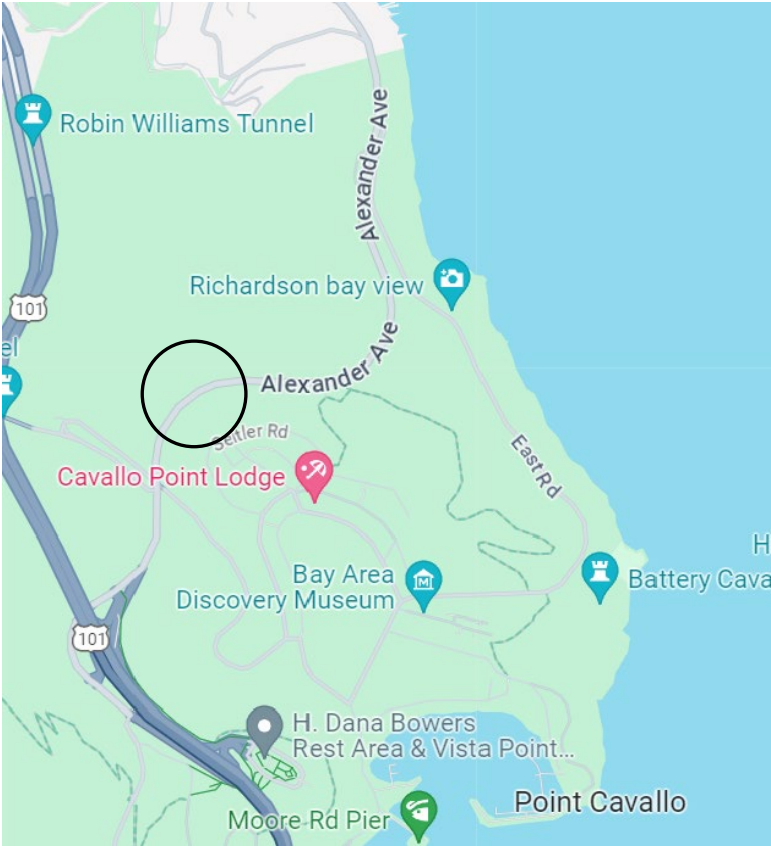


Alexander Ave looking north. Area previously improved in 2014 by the National Park Service/FHWA.


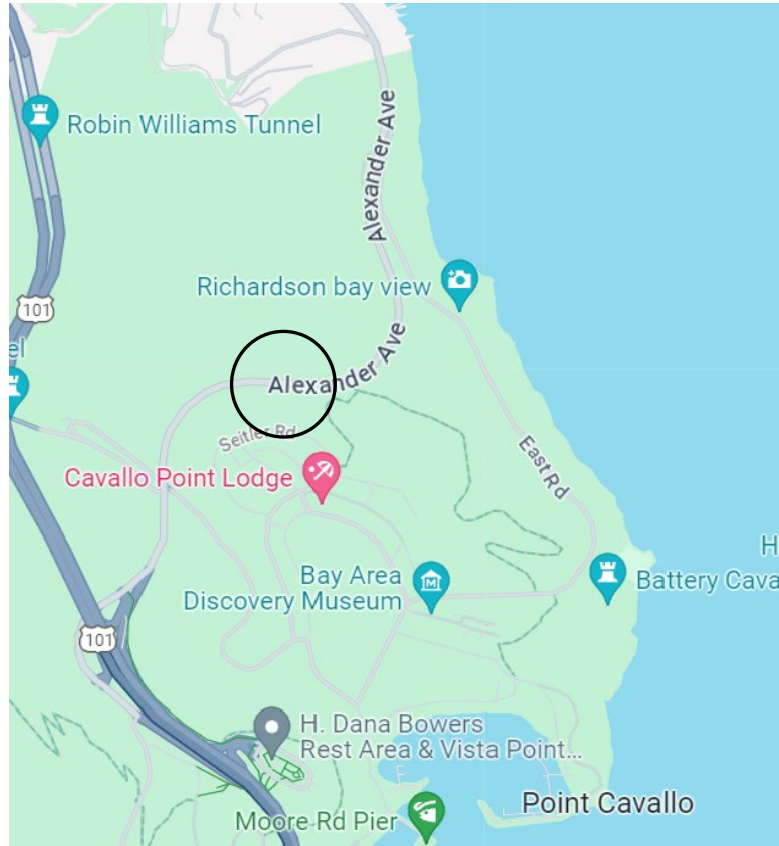


Bunker Road to Baker-Barry Tunnel and Marin Headlands and to Fort Baker area.

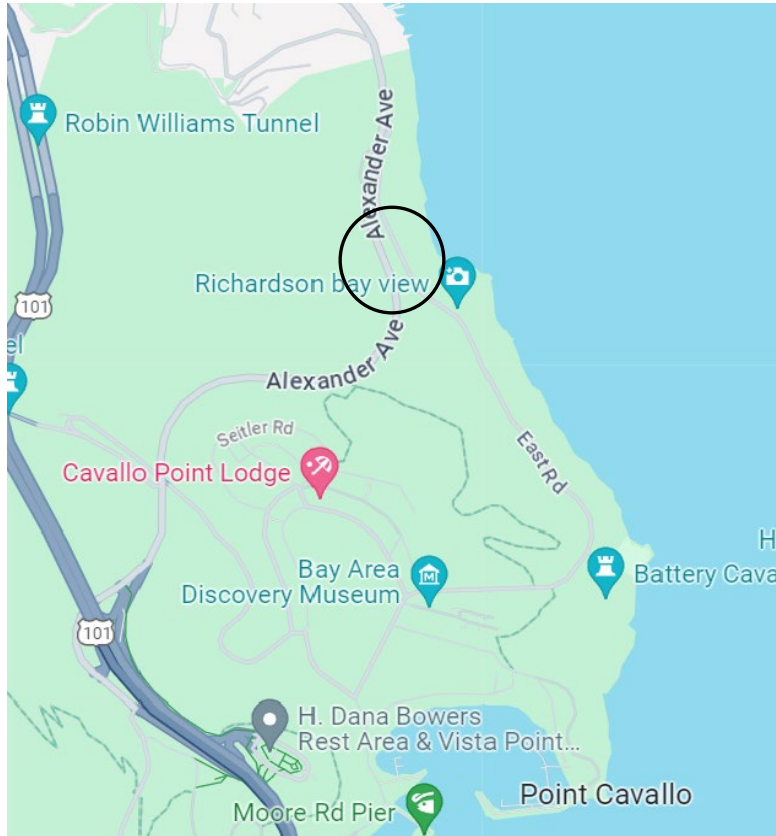
Alexander Ave Looking North past Bunker Rd Intersection



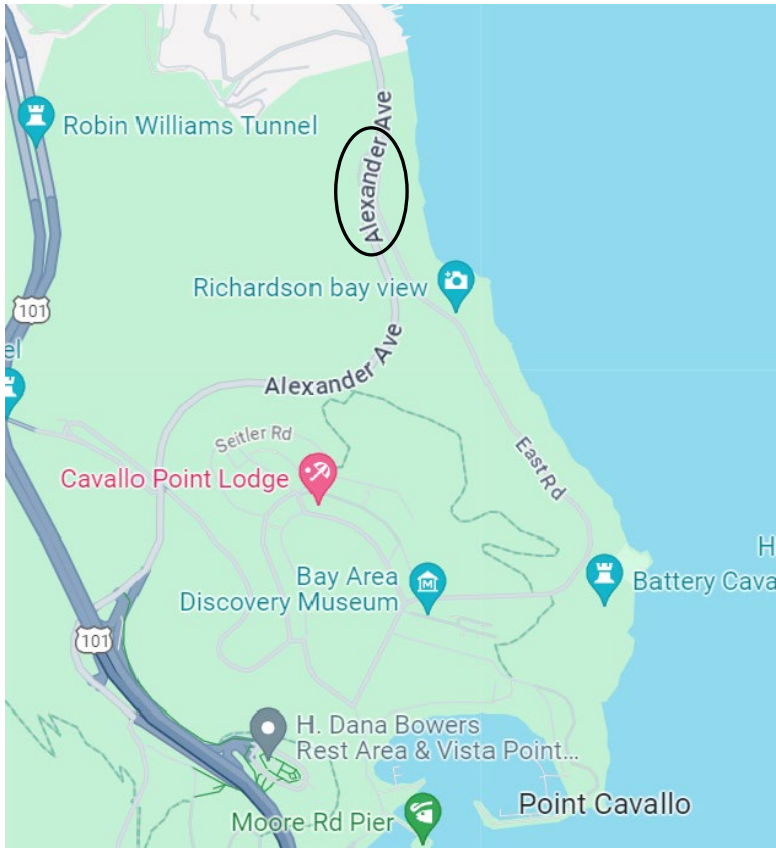
Alexander Ave Looking North




Alexander Ave Looking North



Alexander Ave at East Road Intersection

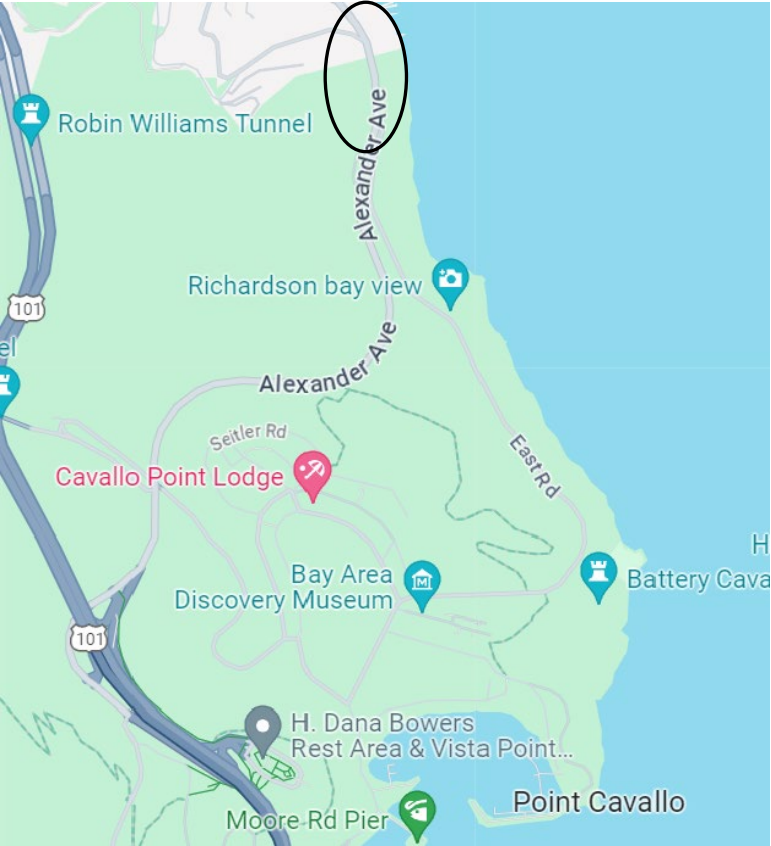


**Alexander Ave Looking North
at Fort Baker East Rd
Intersection**




**Alexander Ave Looking
South at East Rd Turn-
off**

Alexander Ave Looking North at Sausalito City Limits



Existing Pavement Condition



Existing Fence Condition



Existing Guardrail Condition



PROJECT PHASES

- The Project is being phased as follows:
 - Surveying
 - Environmental and Design
 - Construction
- The surveying work has been completed.
- A Request for Qualifications and Proposal (RFQ/RFP) for environmental and design services is being prepared and is estimated to be released in late fall 2024.
- The environmental and design services are anticipated to be completed by fall 2025.
- Construction is planned after completion of the environmental and design services.